

2021

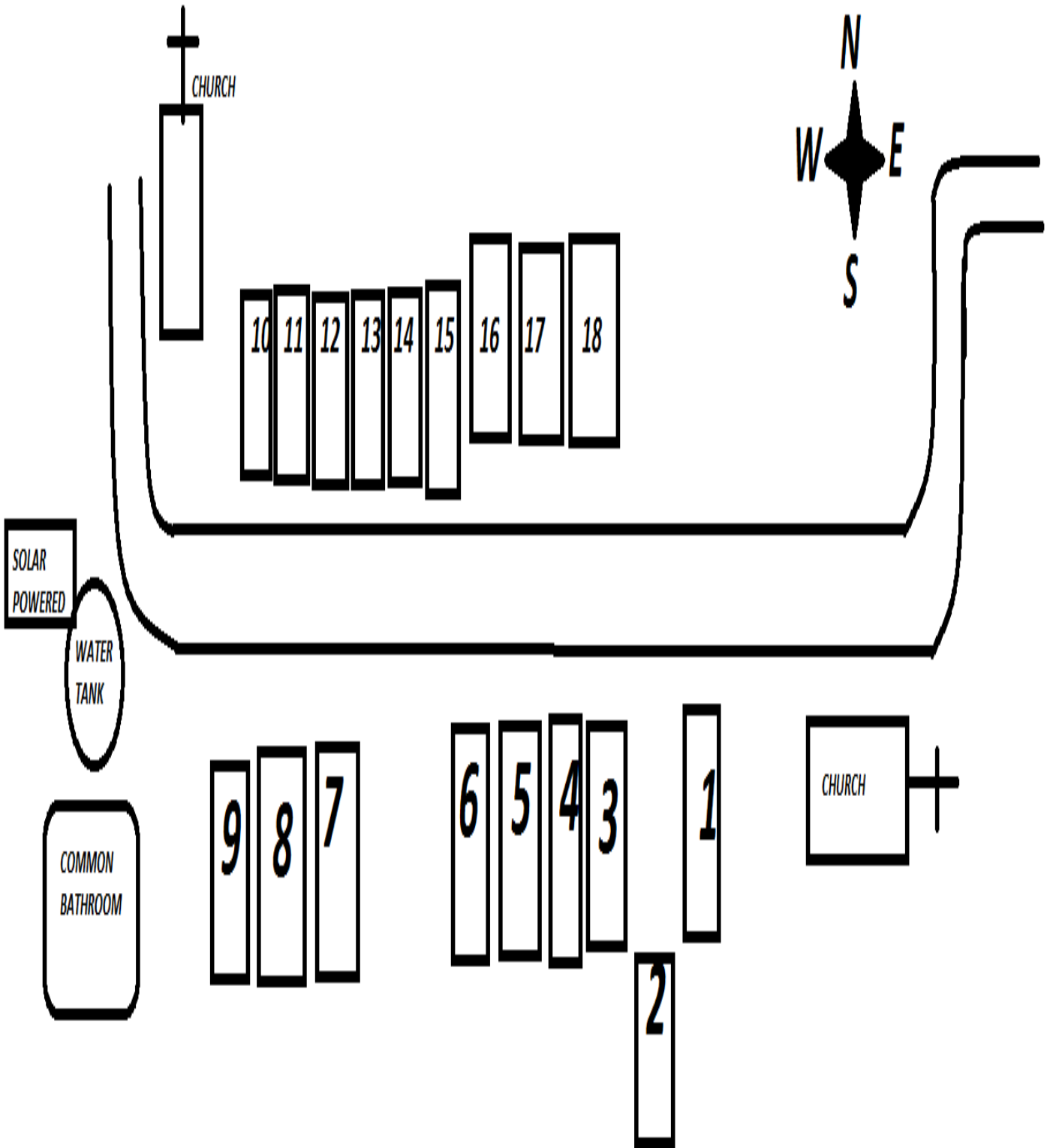
AGENCY for
DEVELOPMENT
of OPPRESSED
through RELIEF
& EDUCATION
ADORE

AMBOGUDA
(MAMIDIGUDA)
VILLAGE

[VILLAGE SURVEY]

DATE :04-09-2021

VILLAGE : AMBOGUDA (MAMIDIGUDA)



AMBOGUDA VILLAGE (MAMIDIGUDA)



CENSUS OF AMBOGUDA VILLAGE (MAMIDIGUDA)

| House NO. | No. of people | Name | Gender | Age | Education Details |
|-----------|---------------|---|---------------------------------|--|---|
| 1 | 5 | Narsi Tadingi (Mother) Basanti Tadingi (Daughter 1) Radha Miniaka (H/o Basanti) Sasmita Tadingi (Daughter 2) Anjali Miniaka (D/o Radha) | F F M F F | 51 23 27 18 1 | Illiterate Illiterate Literate (7th passed) Illiterate 1 |
| 2 | 4 | Kasana Urlaka (Father) Savitri Urlaka (Mother) Rinku Urlaka (son) Niranti Urlaka (Daughter) | M F M F | 33 25 3 9 months | Illiterate Illiterate 3 9 months |
| 3 | 7 | Gindhara Kondagori (Father) Indra Kondagori (Mother) Dasey Urlaka (Elder sister of Indra) Sabhoti Kondagori (Daughter 1) Jamanti Kondagori (Daughter 2) Prasad Kondagori (Son 1) Ajit Kondagori (Son 2) | M F F F F M M | 45 41 43 20 16 15 12 | Literate (7th passed) Pastor Illiterate Illiterate Literate (5th passed) Literate (10th passed) 6th class continuation 4th class continuation |
| 4 | | House belongs to Gindhara Kondagori | | | |
| 5 | 7 | Mirsi Urlaka (Father) Sikha Urlaka (Mother) Sushila Urlaka (Daughter 2) Mamita Urlaka (Daughter 3) Sebanti Mandangi (Daughter 1) Rabi Mandangi (H/o Sebanti) Ashwin Mandangi (S/o Rabi) | M F F F F M M | 69 61 21 13 23 23 2 months | Illiterate Illiterate Illiterate Illiterate Literate (7th passed) Literate (9th passed) 2 months |
| 6 | 3 | Ramarao Tadingi (Brother) Pushthe Tadingi (Sister) Jyothi Tadingi (W/o Ramarao) | M F F | 34 38 25 | Literate (8th passed) Illiterate Literate (10th passed)- Telugu |
| 7 | 7 | Jama Tadingi (Father) Buchi Tadingi (Mother) Nandini Tadingi (Daughter 1) Swati Tadingi (Daughter 2) Rohith Tadingi (Son 1) Srikanth Tadingi (Son 2) Pratap Tadingi (Son 3) | M F F F M M M | 45 42 13 10 7 4 2 months | Illiterate Illiterate 7th class continuation Illiterate 2nd class continuation 4 2 months |
| 8 | 6 | Dharma Tadingi (Father) Sunnu Tadingi (Mother) Umesha Tadingi (Son) Kavita Tadingi (Daughter) Anjamma Tadingi (W/o Umesha) Sirisha Tadingi (D/o Umesha) | M F M F F F | 46 43 25 20 24 2 | Illiterate Illiterate Literate (6th passed) Literate (4th passed) Literate (4th passed)- Telugu 2 |
| 9 | 1 | Senta Tadingi House belongs to Kusume Urlaka (No electricity) | F | 48 | Illiterate |

| | | | | | |
|----|---|---|--------------------------------------|--|---|
| 10 | | House belongs to Radhe Urlaka (No electricity) | | | |
| 11 | 7 | Kuna Puala (Father) Salle Puala (Mother) Arguli Tadingi (M/o Salle) Santhesh Puala (Son 1) Sangeeta Puala (Daughter 1) Swapna Puala (Daughter 2) Sushanti Puala (Daughter 3) | M F F M F F F | 43 40 65 12 11 6 2 | Illiterate Illiterate Illiterate 6th class continuation Illiterate |
| 12 | 4 | Radhe Urlaka (Sister 1) Erra Urlaka (Sister 2) Kumanti Urlaka (niece of Radhe) Chandu Melaka (H/o Kumanti) | F F F M | 46 39 20 27 | Illiterate Illiterate Literate (10th passed) Literate (12th passed) |
| 13 | 4 | Dandu Urlaka (Father) Juley Urlaka (Mother) Chandini Urlaka (Daughter 1) Bhawani Urlaka (Daughter 2) | M F F F | 36 33 6 4 | Illiterate Illiterate 1st class (ADORE) |
| 14 | 6 | Appaya Tadingi (Father) Sundhari Tadingi (Mother) Masa Tadingi (Son 1) Sunil Tadingi (Son 2) Niranti Tadingi (W/o Masa) Aiswarya Tadingi (D/o Masa) | M F M M F F | 61 55 32 12 19 6 | Illiterate Illiterate Literate (7th passed) Illiterate Illiterate 1st class (ADORE) |
| 15 | 1 | Tile Tadingi | F | 61 | Illiterate |
| 16 | | House belongs to Valsi Tadingi | | | |
| 17 | 8 | Jaldu Tadingi (Father) Sentha Tadingi (Mother) Prebho Tadingi (Daughter 1) Rita Tadingi (Daughter 2) Tunita Tadingi (Daughter 3) Pradip Tadingi (Son 1) Chandu Tadingi (Son 2) Valsi Tadingi (Sister of Jaldu) | M F F F F M M F | 56 52 21 20 16 14 11 46 | Illiterate Illiterate Illiterate Illiterate Literate (8th continuation) Illiterate 5th class continuation Illiterate |
| 18 | 7 | Dombu Tadingi (Father) Ratha Tadingi (Daughter) Paika Tadingi (Son 1) Parames Tadingi (Son 2) Suthe Tadingi (W/o Paika) Rinku Tadingi (S/o Paika) Charan Tadingi (S/o Paika) | M F M M F M M | 61 27 26 22 26 5 10months | Illiterate Literate (4th passed) Literate (9th passed) Literate (6th passed) Literate (7th passed) |

A. PEOPLE

1. Total Population : 77
2. Male population : 31
3. Female Population : 46
4. Total no. of Infant between Age 0-5 : 11 (6 males & 5 females)
5. No. of Children between Age 6-20 : 21

I Total : 21

II Male : 7

III Female : 14

IV School going : 8

V School dropout : 13

6. Differently abled Population : 0

7. Employment

Total : 51

Cultivators : 51

8. Religion : All people belong to Christianity
Caste : Scheduled Tribe (Kandha – Adivasi)

9. Marital Status

I Married : 30

II Unmarried : 7 (Aged 18+)

III Widow : 6

IV Widower : 1

V Child Married : 0

VI Separated : 3

10. General Observations on People

The people in Amboguda village are belonging to five surnames/families, they are

I Puala family

II Urlaka family

III Tadingi family

IV Kondagori family

V Miniaka family

All villagers are relatives. Farming is their occupation.

The language they speak is "KUWI" (Tribal language).

Most of them do know how to speak Odia & Telugu.

B. Buildings

11. Types of Building

Pukka : 13

Moderate : 5 (asbestos sheet house)

12. Ownership of Building

Owner : 18 (all villagers have their own home)

C. Land and Transportation

13. Topography of the village

Hilly region & close to streams of water flowing near forested mountains & it is a valley region.

A remote hilly tract in the Rayagada district, distinguished by slopes and dense green hills and forest, is the home to the Amboguda villagers.

14. Access of the village

There are two routes to reach Amboguda from Jimidipeta & Rayagada. One route is via Meniadangu Village and the other route is from SanaLukuti via Beerupadu (Andhra Pradesh).

Via Jimidipeta – Meniadangu Village , the distance is 9 kms.

Via Jimidipeta – SanaLukuti village, the distance is 16 kms.

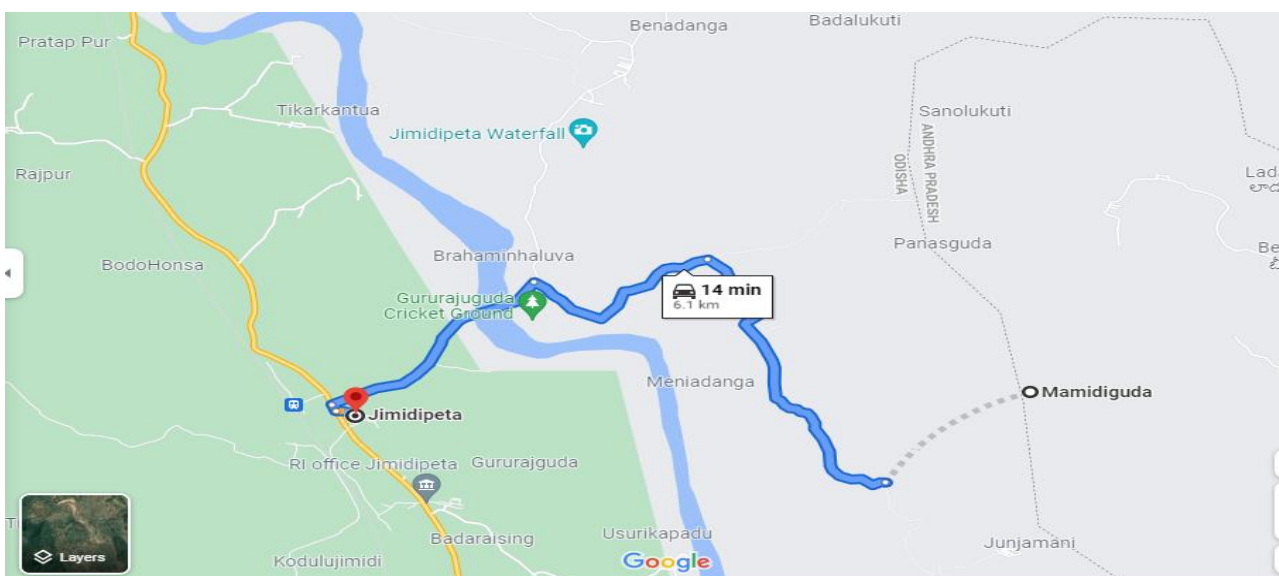
The village is exactly is at the Andhra- Odisha border, A.P. is a KM away towards east from Ambaguda.

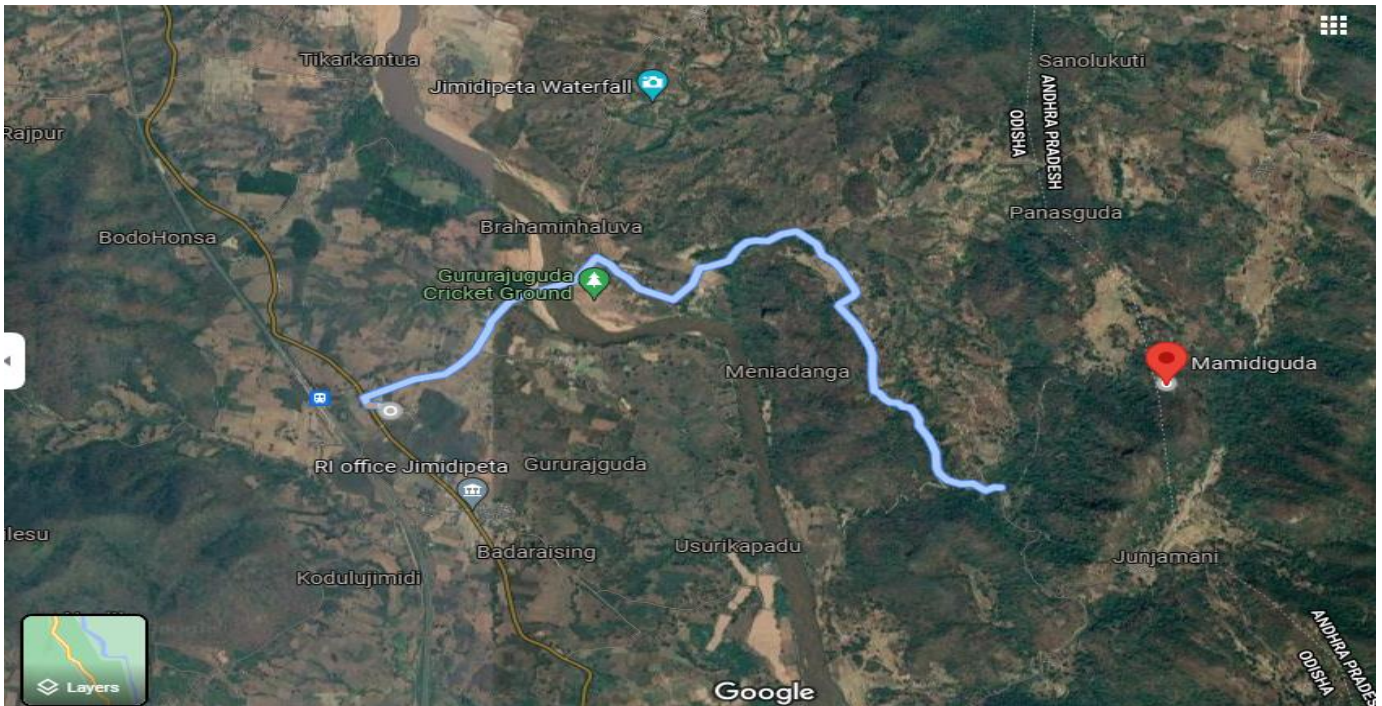
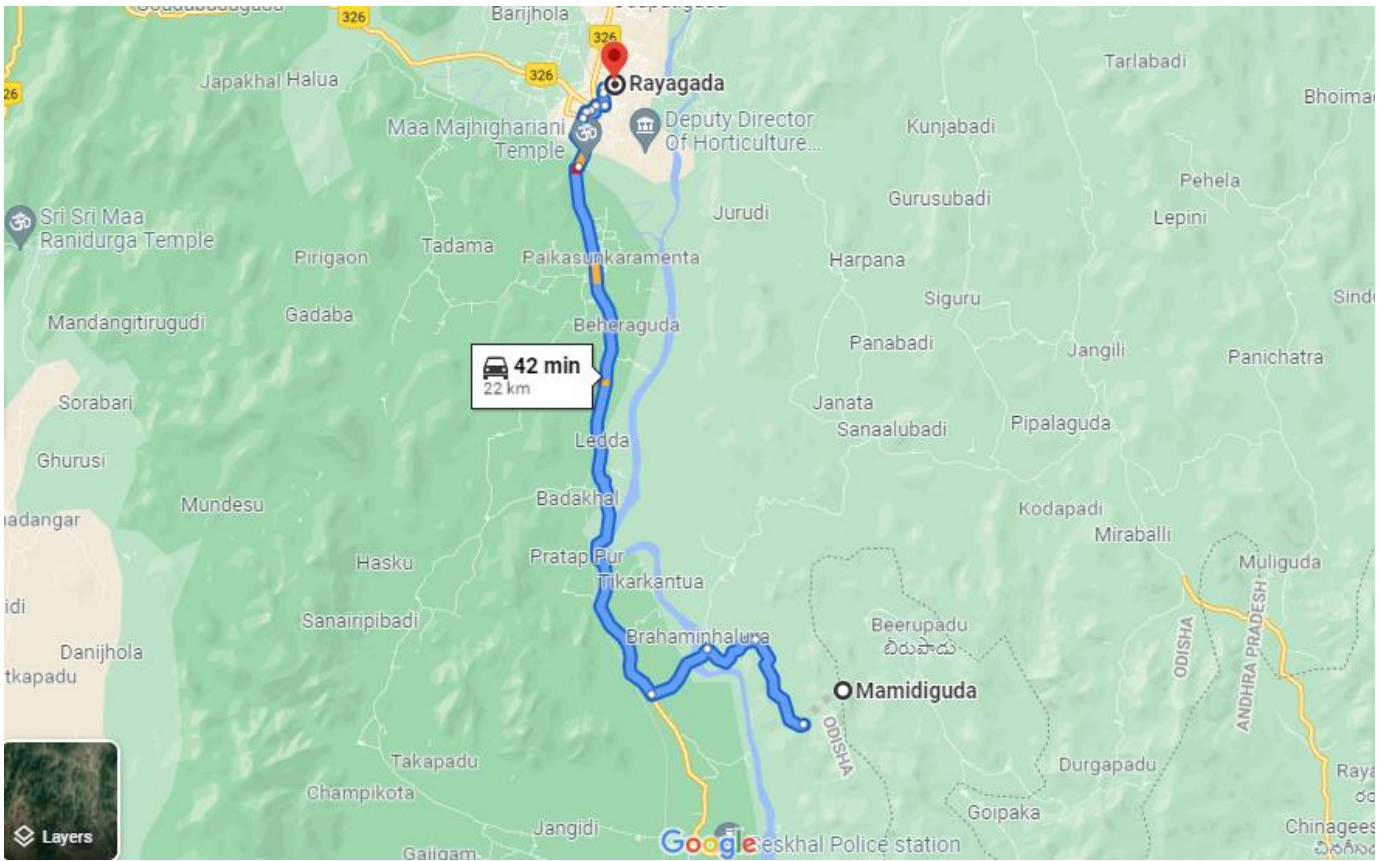
15. Internal roads

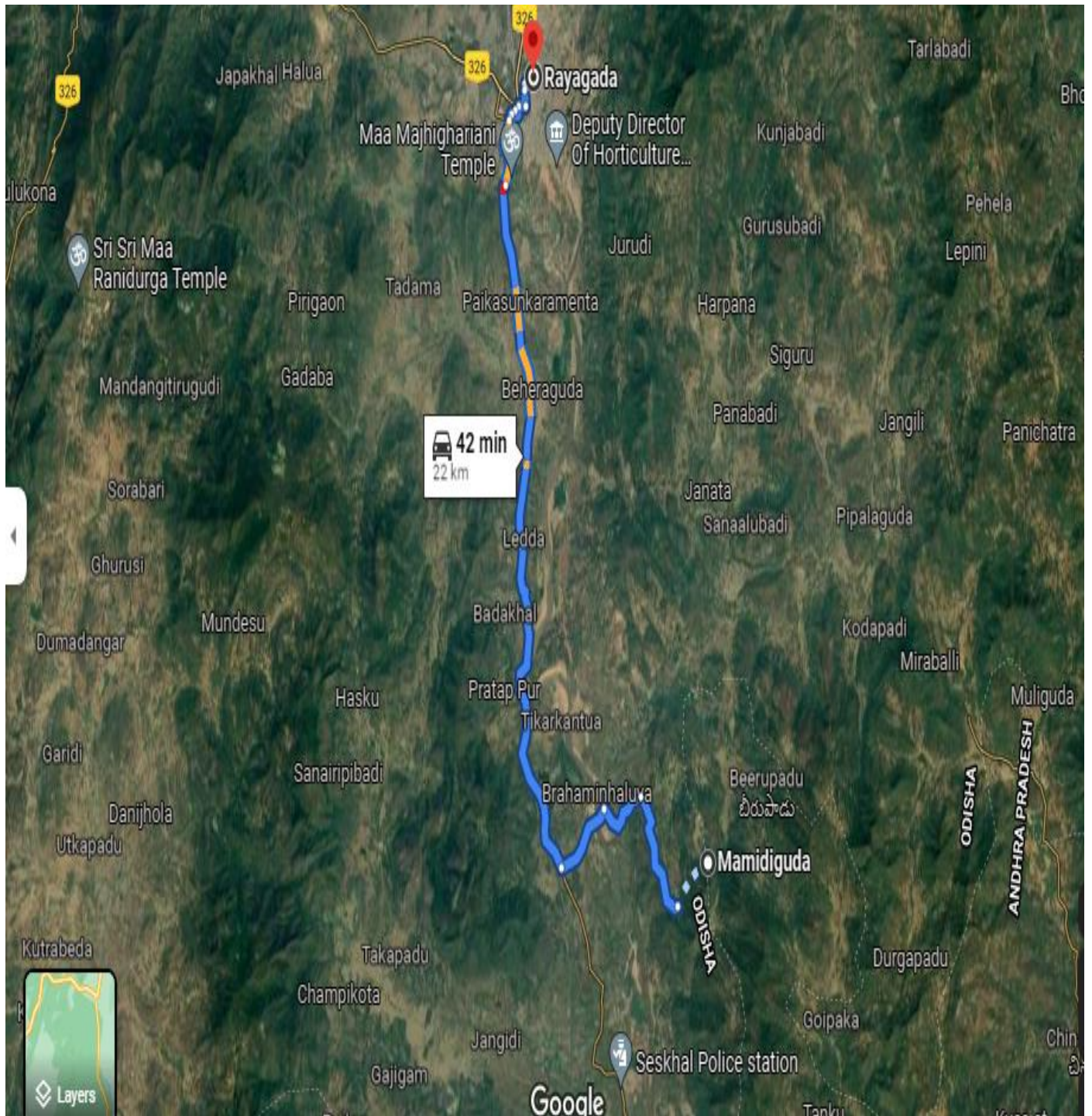
I Type - Earthen road

II Improvement is needed because the route via Meniadangu village is Earthen road and there is deep slope in between & only two wheelers can travel via that route due to rocks and uneven surface of the road.

Via Beerupadu village, the route is of gravel road.







D. Drinking water

Source: Solar Powered water pump

Water stored in a tank which has a capacity of storing 5000 litres.

There are four taps connected which is under the tank.

There is no distribution facility of water to the houses, the villagers have to come and take water from the tank.

Earlier the village has only one hand pump tube well. This year the govt. of Odisha provided the solar powered water pump and tank through a central govt. scheme “**Kisan Urja Suraksha Evam Utthaan Mahaabhiyan (KUSUM)**”.

E. Sanitation

Toilet facilities: There are toilets built in every home through the central govt. scheme “**Swachh- Bharat Abhiyaan**”, but are not in use because of its unscientific planning and working of the toilets. Septic tanks were not built for any of the toilets. It shows the sign of clear failure of Swachh Bharat Mission in the village.

So the villagers are practicing **open defecation** & are choosing forest and bushes for defecation. They do so because of the improper and unscientific sanitation infrastructure. Even if toilets are properly built, behavior change efforts are still be needed to promote the use of toilets.

To make Mamidiguda (Amboguda) village ‘open defecation free’ (ODF), toilets have to be rebuilt in a proper scientific manner with proper septic tanks and tap water pipe line to each & every home of the village. Community-led total sanitation & counseling programmes have to be implemented.

Ending open defecation from the grass root level of a country is an indicator being used to measure progress towards the Sustainable Development Goal.

There is no Solid waste disposal system in the village, the people burn the wastes regularly.



F. Electricity

No. of connection: 15

Voltage issue : There is always a voltage updown issue in the village, so the light bulbs are blinking in every household. So it is very difficult to do the household chores at nights and children are unable to study properly.

Even if the village has a solar powered water tank, the village doesn't have a street light. TVs aren't working due to the voltage issues but are able to charge mobile phones.

Proper connection of wires and regular visit of line man even on a weekly base is required as the villagers often face short circuit issues and sparks in the GI service line. Due to the uneven nature and improper roads the officials are not going to the village regularly for the maintenance work of transformer and other electricity related works.

G. Education Facilities

There is no Pre-primary or Primary school & not even Anganbadi in the village. The nearest Anganbadi and Primary school is in Usurukapadu village which is 5km far from Ambaguda village.

The children from Ambaguda village are studying in Govt. Ashram Hostels and Private Hostels of far villages. The villagers have to come to Jimidipeta (as Ambaguda is in Jimidipeta Panchayat) Anganbadi to access the schemes provided by the govt. The aganbadi dhidhi visits the village only once in three months. So many of the children are not going to school which is very far from the village and the improper road is also a concern to access these schools. Many children & adults are illiterate because of this reason. This pandemic has worsened the situation more. The students of Govt. Ashrams are back to home & most of them forgot the basic knowledge they had acquired from the schools.

There is an urgent requirement of Aganbadi or Pre-primary school in the village. Literacy program is playing a major role helping the children to read, write and speak Odia.

H. Health Facilities

Access to CHC in km: The Nearest Community Health Centre is in Jimidipeta which is 8 kms far from Ambaguda

Access to Hospital : The DHH (District Headquarters Hospital) is in Rayagada which is 23 kms far from Ambaguda

The overall Health condition of villagers is good. Nutritional diet is required for the children and women.

ASHA (Accredited Social Health Activist) worker visits once in two months.

I. Economic Issues

All household families are dependent on agriculture and are self sufficient in food grains as they store them well every year. The surplus food grains are sold in the market.

People aged above 60 & the widows are getting pension from the govt.

There is no food & water shortage in the village.

Half of the villagers have cattle (goats, cows, oxen & buffaloes).

During off season when there is no agriculture work few villagers go out for labour work in other places for few months. At present 9 villagers went out for work for few months.

SHGs (Self Help Groups) from the Panchayati Raj institutions or **MGNREGA** (Mahatma Gandhi National Rural Employment Guarantee Act) if implemented properly on different works then it can be helpful for the villagers to get a proper extra income other than agriculture.

J. Social Issues

There is no social injustice or compaction among the villagers as all are relatives.

There is No in and out migrations.

Commuters like ASHA workers & Anganwadi worker visit the village.

K. Environmental Issues

There is no issue with the environment. The villagers have sufficient agricultural land, so they are not burning & clearing the forest bushes for shifting cultivation.

Amboguda is an eco-friendly village.

L. General Observations

There is a Communication barrier as there is no road and also there is no proper network in the village, there are certain spots where they get the signal, the villagers have to go there for calls etc., so the villagers are unable to use mobile phones effectively. Mobile tower is required in a nearby village so that many can access network properly.

Ambulance can't reach the village because of the uneven mud road. During rains the situation worsens. The vehicle can reach Beerupadu village (AP) which is a KM far or Meniadangu village (2km far from village with hilly terrain), only bikes and tractors can travel in these roads. Proper road is a major need for Amboguda village.

Pics of the village.













Name of the Surveyor

- P.C. John
- Gangulu Tolapu
- Joel John M.

Agency for the Development of Oppressed through Relief & Education (ADORE)

Jimidipeta P.O., Rayagada, Odisha-765002.